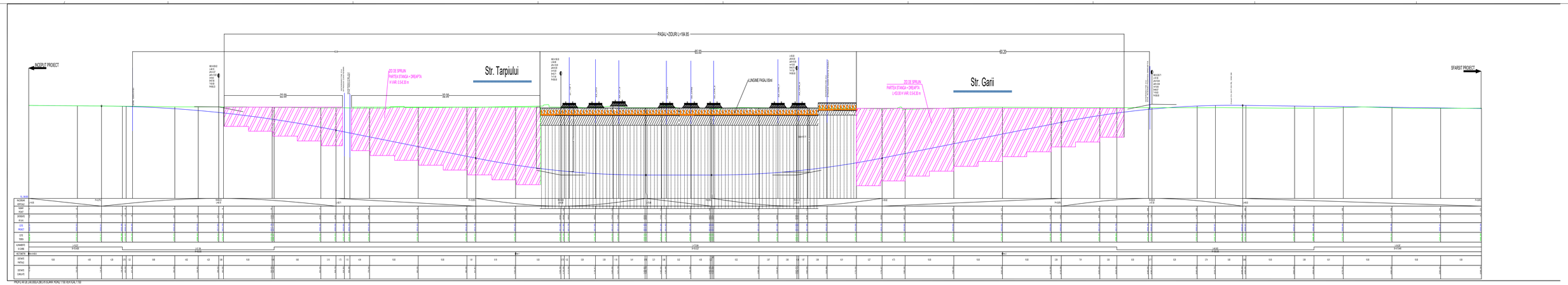

P.U.Z. PLAN URBANISTIC ZONAL

PASAJ RUTIER SUBTERAN STRADA GARII-TARPIULUI

MUN.BISTRITA, JUDETUL BISTRITA-NASAUD

REGLEMENTARI URBANISTICE - DETALIERE SOLUTIE TEHNICA-SECTIUNI

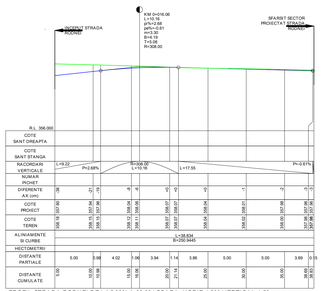

PROFIL STRADA RODNEI DE LA 5.000LA 38.834 SCARA: HORIZ 1:200 VERTICAL 1:50



PROFIL STRADA CANTEMIR DE LA 3.504LA 74.360 SCARA: HORIZ 1:250 VERTICAL 1:50

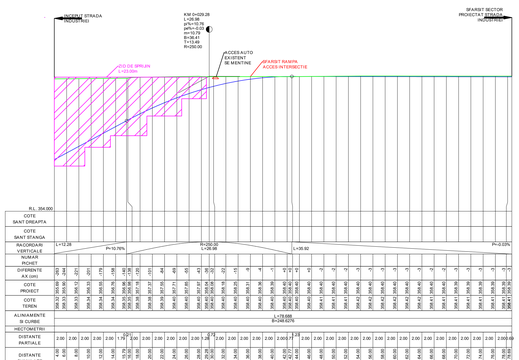

PROFIL STR. INDUSTRIEI DE LA 4.000LA 78.688 SCARA: HORIZ 1:250 VERTICAL 1:50

Nota :
In cazul descoperirii de valoare arheologica , beneficiarul va notifica Primaria pentru a solicita documentului de descoperire arheologica cu avizul Muzeului de Istorie Bistrita

CALITATE	NUME	SEMNATURA	DATA	REZULTAT / CORECTURA NR./DATA
VERIFICAT				
CONTROLAT				
VIZAT				

INSCRIS LA NR.	SCS PROIECT SRL	TITLU PROIECT: PLAN URBANISTIC ZONAL PASAJ RUTIER SUBTERAN STRADA GARII-TARPIULUI MUN.BISTRITA , JUDETUL BISTRITA-NASAUD	PN 16
5 C ALTEMS S.R.L. J06/1290/2005 - CIF:17800466			2007
INSCRIS LA NR.			2007
GLT CREATOR S.R.L. J06/1290/2005 - CIF:17800466		BENEFICIAR: PRIMARIA BISTRITA	

	NUME	SEMNATURA	SCARA	FAZA
PROIECTAT	ING.VALENTIN TURCU		1:250	REGLEMENTARI URBANISTICE
PROIECTAT	ING.NICOLAE MIHAI		DATA	DETALIERE SOLUTIE TEHNICA-SECTIUNI
DESENAT	ING.NICOLAE PALAS TURCU		ian 2007	

PLAN 1 / 2 | A3 S